



Remit to:
Sanderson Stewart
1300 North Transtech Way
Billings, MT 59102

**SUBDIVISION IMPROVEMENTS AGREEMENT
& WAIVER OF RIGHT TO PROTEST FUTURE SPECIAL
IMPROVEMENT
HIGH SIERRA SUBDIVISION, EIGHTEENTH FILING
CITY OF BILLINGS**

Table of Contents

I.	Variances	SIA-2
II.	Property Conditions and Information for Lot Purchasers	SIA-2
III.	Transportation	SIA-4
	A. Streets	SIA-4
	B. Sidewalks	SIA-4
	C. Street Lighting	SIA-5
	D. Traffic Control Devices	SIA-5
	E. Access	SIA-5
	F. Billings Area Bikeway and Trail Master Plan	SIA-5
	G. Public Transit	SIA-6
IV.	Emergency Services	SIA-6
V.	Storm Drainage	SIA-6
VI.	Utilities	SIA-7
	A. Water	SIA-7
	B. Sanitary Sewer	SIA-8
	C. Power, Telephone, Gas, and Cable Television	SIA-8
VII.	Parks/Open Space	SIA-8
VIII.	Irrigation	SIA-8
IX.	Soils/Geotechnical Study	SIA-9
X.	Financial Guarantees	SIA-9
XI.	Legal Provisions Applying to Subdivider	SIA-9

SIA

4039946

02/03/2023 10:30 AM Pages: 2 of 14 Fees: 5.00
Jeff Martin Clerk & Recorder, Yellowstone MT



Return to:
Sanderson Stewart
1300 North Transtech Way
Billings, MT 59102

**SUBDIVISION IMPROVEMENTS AGREEMENT
& WAIVER OF RIGHT TO PROTEST
FUTURE SPECIAL IMPROVEMENT DISTRICTS**

HIGH SIERRA SUBDIVISION, EIGHTEENTH FILING

THIS AGREEMENT is made and entered into this 23rd day of January, 2023 by and between **HIGH SIERRA II, INC.**, whose address for the purpose of this agreement is 175 North 27th Street, Suite 900, Billings, MT 59101, hereinafter referred to as "Subdivider," and the **CITY OF BILLINGS**, Billings, Montana, hereinafter referred to as "City."

WITNESSETH:

WHEREAS, at a regular meeting conducted on 28th day of September, 2021, the Board of Planning recommended conditional approval of a preliminary plat of High Sierra Subdivision, 18th Filing; and

WHEREAS, at a regular meeting conducted on 25th day of October, 2021, the City Council conditionally approved a preliminary plat of High Sierra Subdivision, 18th Filing; and

WHEREAS, a Subdivision Improvements Agreement is required by the City prior to the approval of the final plat.

WHEREAS, the provisions of this agreement shall be effective and applicable to High Sierra Subdivision, 18th Filing upon the filing of the final plat thereof in the office of the Clerk and Recorder of Yellowstone County, Montana. The Subdivision shall comply with all requirements of the City of Billings Subdivision Regulations, the rules, regulations, policies, and resolutions of the City of Billings, and the laws and administrative rules of the State of Montana.



THEREFORE, THE PARTIES TO THIS AGREEMENT, for and in consideration of the mutual promises herein contained and for other good and valuable consideration, do hereby agree as follows:

I. VARIANCES

A. Subdivider has requested, and the City hereby grants, the following variances by the City Council from the strict interpretation of the City's Subdivision Regulations (Section 23.1401, BMCC):

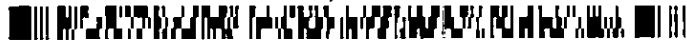
1. No Variances are requested.

II. PROPERTY CONDITIONS AND INFORMATION FOR LOT PURCHASERS

- A. Lot owners will be required to construct that segment of the required sidewalk that fronts their property at the time of lot development. If sidewalk is not constructed within 5 years, the City has the right to construct the sidewalk and assess the property owners.
- B. Lot owners should be aware that this subdivision is being built in close proximity to prime deer and antelope habitat and it is likely that homeowners will experience problems with damage to landscaped shrubs, flowers, and gardens. The Montana Fish, Wildlife, and Parks Department does not provide damage assistance unless there is damage to commercial crops and/or a threat to public health and safety.
- C. No water rights have been transferred to the lot owners. Irrigation ditches that exist on the perimeter of this development are for the benefit of other properties. Perimeter ditches and drains shall remain in place and shall not be altered by the Subdivider or subsequent owners.
- D. There is attached hereto a Waiver waiving the right to protest the creation of the special improvement district or districts which by this reference is expressly incorporated herein and made as much a part hereof as though fully and completely set forth herein at this point. The Waiver will be filed with the plat, shall run with the land, and shall constitute the guarantee by the Subdivider, and property owner or owners of the developments described herein. Said Waiver is effective upon filing and is not conditioned on the completion of the conditions set forth in this Agreement. The Subdivider and owner specifically agree that they are waiving valuable rights and do so voluntarily.



- E. Lot owners are advised they will be subject to inclusion in a Parks Maintenance District (PMD) for the operation and maintenance of the parkland dedicated with various filings of High Sierra Subdivision, including High Sierra Subdivision, 18th Filing, and future filings of High Sierra Subdivision.
- F. The Subdivider and subsequent contractors/builders acknowledge that there is a Stormwater Pollution and Prevention Plan (SWPPP) filed with the City and the Montana Department of Environmental Quality (MDEQ). This SWPPP shall be adhered to during all phases of construction and shall be updated as required by MDEQ under the General Permit for Stormwater Discharges Associated with Construction Activity, Chapter 28, BMCC and the Billings Stormwater Management Manual.
- G. Individual lot owners should be aware that Best Management Practices for stormwater control shall be required for new construction on lots. Best Management Practices are defined within Chapter 28, BMCC and detailed in the Billings Stormwater Management Manual.
1. The lowest finish floor elevation (which includes the garage) shall be a minimum of 18-inches higher than the top of curb, measured from the highest location along the lot frontage. Home builder and lot owner may find it necessary to raise the finish floor elevation of house or garage above this minimum during on-site building design and/or during on-lot grading.
 2. The stormwater runoff from individual lots shall be directed toward the public right-of-way wherever possible. However, due to the existing terrain of the subdivision this is not possible for every lot. Where runoff from lots cannot be directed to public right-of-way because existing terrain is falling away from the public right-of-way, the stormwater runoff shall be directed to flow to the same location as it has historically. Home builder and lot owners shall consider the effect of potential off-lot run-on waters from lots uphill of the subject lot, and grade around the home to provide positive drainage away from the home. Home builder and lot owners must take necessary measures to protect the house from surface stormwater flows. Lots shall allow, through on-site building design and on-lot grading, for stormwater to pass through each lot without negatively impacting adjacent lots. The lowest openings on each home (window wells) are to be located outside the designated drainage paths. If this is not possible, the builder and lot owners must take necessary measures to protect these openings from inundating from surface water flows. In any case,



the homebuilder shall allow enough space between window wells and property lines to provide sufficient swales and proper storm water drainage away from window wells.

3. Each owner of a completed lot shall be a member of the High Sierra Subdivision Homeowners Association (HOA). Membership shall be appurtenant to and may not be separated from ownership of a lot. The Homeowners Association will be set up to maintain the permanent stormwater detention facilities. The HOA Board of Directors shall have the power, in its discretion, to exclude costs of major repairs or approved capital improvements to the HOA Storm Water System from the regular monthly assessments and, instead, impose special assessments for these expenses, and for emergencies, as they are incurred.

III. TRANSPORTATION

A. Streets

1. Subdivider will enter into a private contract for the construction of all required improvements for those streets within the subdivision, as follows:

Matador Avenue and Lindero Boulevard will be constructed within a 56-foot right-of-way using curb and gutter and full-width pavement (34-feet back of curb to back of curb). Curb and Gutter will be installed per the City of Billings Standards in place at time of construction.

B. Sidewalks

1. Sidewalk on the internal streets shall be installed at the time of individual lot development. The sidewalk shall consist of a 5-foot-wide boulevard type sidewalk with a minimum 5-foot-wide boulevard.
2. Subdivider will install accessible ramps at the intersections, which shall be completed with the subdivision improvements.
3. A 12-foot-wide sidewalk shall be constructed in the 20-foot-wide right-of-way corridors and shall be installed at the time of private contract construction.



C. Street Lighting

Construction or installation of streetlights within the public rights-of-way shall not be required at this time, but streetlights are included in the Waiver referenced herein for construction of the same in the future. A maintenance district for streetlights may be formed for future maintenance of any streetlights installed in the future.

D. Traffic Control Devices

The Subdivider shall furnish and install all necessary traffic control devices within and adjacent to the Subdivision in accordance with the plans and specification submitted to and approved by the City Engineer. Traffic control devices shall include all necessary signing, striping, and channelization devices to properly complete the implementation of the proposed street construction.

Based on the Traffic Impact Study (TIS) update letter, the 18th Filing development's portion of critical volumes for impacted intersections are as follows (based on a \$250,000.00 intersection improvement cost):

Wicks Lane/Gleneagles Blvd	0.55% (\$1,375.00)
Wicks Lane/Fantan Street	0.62% (\$1,550.00)
Wicks Lane/St. Andrews Dr.	0.49% (\$1,225.00)
Annandale Road/Gleneagles Blvd	0.08% (\$200.00)
Annandale Road/St. Andrews Dr.	0.09% (\$225.00)

City and Subdivider agree that the Subdivider will be required to make cash contributions to these intersections prior to final plat approval.

E. Access

Matador Avenue and Lindero Boulevard provide access to the subdivision. The interior streets will be located within a 56-foot right-of-way and will have a width of 34-feet back of curb to back of curb.

F. Billings Area Bikeway and Trail Master Plan

The Billings Area Bikeway Plan (2017) shows no trail connections within the proposed area of High Sierra Subdivision, 18th Filing, and as such, no trail improvements are required as part of this subdivision.



G. Public Transit

The subdivision does not require improvements to ensure public transit service.

IV. EMERGENCY SERVICE

The City will provide emergency service. Fire hydrants shall be provided at each street intersection and at intermediate locations where distances exceed 500-feet. Appropriate turnarounds will be located on any dead-end street in excess of 150-feet.

Construction of buildings made of combustible materials shall have adequate fire apparatus access roads and fire hydrant(s) in place to allow for fire suppression requirements. Prior to issuance of a building permit for construction using combustible materials (i.e., lumber, plywood, wood trusses, etc.), fire apparatus access roads, and water supply requirements shall be provided in accordance with the International Fire Code as adopted by the City of Billings.

At a minimum, the following is required:

- An unobstructed gravel road or gravel road base must be within 150-feet of the furthest portion of a building under construction as measured along an approved route.
- The access roads are required to support fire apparatus vehicle loading (40 tons) during all weather conditions and shall be a minimum of 20-feet-wide.
- An operational fire hydrant shall be located within 600-feet of the furthest portion of a residence under construction or within 400-feet of the furthest portion of a commercial building under construction as measured along the access roads to the site.
- The above requirements do not alter or effect the current minimum subdivision requirements for fire apparatus access and water supply.

V. STORM DRAINAGE

Storm drainage for the public streets shall be provided by a combination of surface drainage and curbs and gutters, drained to underground storm drains, and with discharge to a stormwater detention facility that is located within an off-site area on Lot 17, Block 6, High Sierra Subdivision, 11th Filing generally north of the future projection of Gleneagles Boulevard designated for storm water detention. This detention facility will be sized to accept runoff generated from the High Sierra Subdivision, 18th Filing. Stormwater management facilities for the subdivision must be able to pass flows generated outside the subdivision area



without inundating existing and proposed home sites. All drainage improvements shall comply with the provisions of the *Stormwater Management Manual* and Section 23-706, BMCC, a stormwater management plan shall be submitted to and approved by the Engineering Division prior to filing of the final plat.

The drainage system improvements will be in accordance with the recommendations of the stormwater analysis and report prepared and submitted with the improvement plans and specifications. Maintenance of the stormwater detention area and associated drainage facilities shall be by the High Sierra Subdivision HOA.

VI. UTILITIES

The Subdivision Improvements Agreement does not constitute an approval for extension of or connection to water mains and sanitary sewers. The property owner shall make application for extension/connection of water mains and sanitary sewers to the Public Works Department – Engineering Division. The extension/connection of/to water mains and sanitary sewers is subject to the approval of the applications and the conditions of approval. Applications shall be submitted for processing prior to the start of any construction and prior to review and approval of any project plans and specifications.

The Developer/Owner acknowledges that the Subdivision shall be subject to the applicable System Development Fees in effect at the time new water and/or sanitary sewer service connections are made.

The design/installation of sanitary sewers and appurtenances, and water mains and appurtenances (fire hydrants, etc.) shall be in accordance with design standards, specifications, rules, regulations of and as approved by the City of Billings Public Works Department, Fire Department, and the Montana Department of Environmental Quality.

A. **Water**

The subdivision will be served by making two connections to public water mains, one on Matador Avenue, just north of the Matador Avenue/Anacapa Lane intersection and one on Lindero Boulevard just north of the intersection of Lindero Boulevard/Entrada Road. A new 8-inch water main will be installed in the local interior streets of the subdivision which is subject to approval from the City of Billings. The water main within the subdivision will make looped connections whenever possible. Fire hydrants will be provided at all appropriate locations and are also subject to approval by the City of Billings.



B. Sanitary Sewer

The subdivision will be served by making a connection to an existing 8-inch diameter sewer main located in Matador Avenue and extending 8-inch sanitary sewer main in Matador Avenue. An existing 15-inch sanitary sewer main is located in Lindero Boulevard and the 15-inch sanitary sewer main will be extended in Lindero Boulevard.

C. Power, Telephone, Gas, and Cable Television

All telephone, gas, electrical power, and cable television lines shall be the responsibility of the Subdivider. Any line located within public right-of-way shall be subject to approval of the City Engineer.

VII. PARKS/OPEN SPACE

The parkland required for this subdivision is 0.615 acres. This parkland dedication will be met through a previous parkland dedication with High Sierra Subdivision, 14th Filing. The total parkland dedicated with High Sierra Subdivision; 14th Filing was 5.310 acres.

The following is a summary of the required parkland dedications that have been previously attributed to the High Sierra Subdivision, 14th Filing Park:

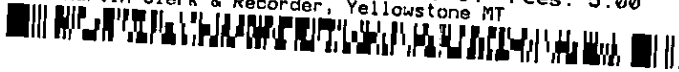
High Sierra Sub., 14th Filing	1.876 acres
High Sierra Sub., 15th Filing	0.587 acres
High Sierra Sub., 16th Filing	0.255 acres
High Sierra Sub., 10th Filing	0.895 acres
<u>High Sierra Sub., 17th Filing</u>	<u>0.811 acres</u>
Total	4.424 acres

Therefore, there is sufficient area remaining within the parkland dedication from High Sierra Subdivision, 14th Filing to meet the 0.615 acres parkland requirement for High Sierra Subdivision, 18th Filing. No additional parkland is required with High Sierra Subdivision, 18th Filing.

Lot owners are advised they will be subject to inclusion in a Special Improvement District (SID) for the development and a Parks Maintenance District (PMD) for the operation and maintenance of this and future parks within High Sierra Subdivision.

VIII. IRRIGATION

No permanent irrigation ditches, field laterals, or irrigation easements exist on the subdivision.

**IX. SOILS/GEOTECHNICAL STUDY**

A geotechnical report was performed within the area of this subdivision and submitted with the preliminary plat and is available for review at the City of Billings Planning Department. The Geotechnical Investigation Report for High Sierra Subdivision 18th Filing Billings, Montana was completed by Rimrock Engineering Inc. and dated July 28, 2021.

It is recommended that owners, purchasers, realtors, builders, and developers fully familiarize themselves with the information contained in this report prior to design or construction.

X. FINANCIAL GUARANTEES

Except as otherwise provided, Subdivider shall install, and construct said required improvements with cash or by utilizing the mechanics of a special improvement district or private contracts secured by letters of credit or a letter of commitment to lend funds from a commercial lender. All engineering and legal work in connection with such improvements shall be paid by the contracting parties pursuant to said special improvement district or private contract, and the improvements shall be installed as approved by the City Engineer and Utility Department Manager.

XI. LEGAL PROVISIONS APPLYING TO SUBDIVIDER

- A.** Subdivider agrees to guarantee all public improvements for a period of two years from the date of final acceptance by the City of Billings.
- B.** The owners of the properties involved in this proposed Subdivision by signature subscribed herein below agree, consent, and shall be bound by the provisions of this Agreement.
- C.** The covenants, agreements, and all statements in this Agreement run with the land and apply to and shall be binding on the heirs, personal representatives, successors, assigns and transferees of the respective parties.
- D.** In the event it becomes necessary for either party to this Agreement to retain an attorney to enforce any of the terms or conditions of this Agreement or to give any notice required herein, then the prevailing party or the party giving notice shall be entitled to reasonable attorney fees and costs.

SIA

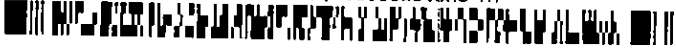
4039946

02/03/2023 10:30 AM Pages: 11 of 14 Fees: 5.00
Jeff Martin Clerk & Recorder, Yellowstone MT



- E. Any amendments or modifications of this Agreement or any provisions herein shall be made in writing and executed in the same manner as this original document and shall after execution become a part of this Agreement.

- F. Subdivider shall comply with all applicable federal, state, and local statutes, ordinances, and administrative regulations during the performance and discharge of its obligations. Subdivider acknowledges and agrees that nothing contained herein shall relieve or exempt it from such compliance.



IN WITNESS WHEREOF, the parties hereto have set their hands and official seals on the date first above written.


"SUBDIVIDER"

HIGH SIERRA II, INC.

By: [Signature]
Its: VP VICE PRESIDENT

STATE OF MONTANA)
 : ss
County of Yellowstone)

On this 19th day of December, 2022, before me, a Notary Public in and for the State of Montana, personally appeared Landy Leep, known to me to be the person who executed the foregoing instrument as the Vice President of HIGH SIERRA II, INC., and acknowledged to me that he/she executed the same.



Sara Lovely
Notary Public in and for the State of Montana
Printed Name: Sara Lovely
Residing at: Billings, mt
My commission expires: 9 14 26



This agreement is hereby approved and accepted by the City of Billings, this 23rd day of January, 2023.

“CITY”


CITY OF BILLINGS, MONTANA

By: William A. Cole
Mayor

Attest: Derise R. Bohman
City Clerk

STATE OF MONTANA)
 : ss
County of Yellowstone)

On this 23rd day of January, 2023, before me, a Notary Public in and for the State of Montana, personally appeared William A Cole and Derise R. Bohman, known to me to be the Mayor and City Clerk, respectively, of the City of Billings, Montana, whose names are subscribed to the foregoing instrument in such capacity and acknowledged to me that they executed the same on behalf of the City of Billings, Montana.



Wynnette J Maddox
Notary Public in and for the State of Montana
Printed Name: Wynnette J Maddox
Residing at: Shepherd MT
My commission expires: 9-16-2026



**WAIVER OF RIGHT TO PROTEST
FUTURE SPECIAL IMPROVEMENT DISTRICTS**

FOR VALUABLE CONSIDERATION, the undersigned, being the Subdivider and all of the owners of the hereinafter described real property, do hereby waive the right to protest the formation of one or more special improvement district(s) for a period of no more than twenty years from the recording of this waiver, for street light maintenance and energy, and for the construction of streets, street widening, sidewalks, survey monuments, street name signs, curb and gutter, street lights, driveways, traffic signals, and traffic control devices, parks and park maintenance, trails, sanitary sewer lines, water lines, storm drains (either within or outside the area), and other improvements which the City of Billings may require.

This Waiver and Agreement is independent from all other agreements and is supported by sufficient independent consideration to which the undersigned are parties and shall run with the land and shall be binding upon the undersigned, their successors, and assigns, and the same shall be recorded in the office of the County Clerk and Recorder of Yellowstone County, Montana.

This Waiver is in addition to any other recorded waiver related to the property described herein and is not intended to replace, supersede, or invalidate any such waiver.

The real property hereinabove mentioned is more particularly described as follows:
High Sierra Subdivision, 18th Filing

Signed and dated this 19th day of December, 2022

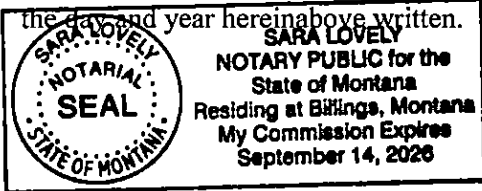
“SUBDIVIDER”

HIGH SIERRA II, INC.

STATE OF MONTANA)
 : ss
County of Yellowstone)

On this 19th day of December, 2022, before me, a Notary Public in and for the State of Montana, personally appeared Landy Leap, known to me to be the VP of HIGH SIERRA II, INC., the person who executed the forgoing instrument and acknowledged to me that he/she executed the same.

IN WITNESS WHEREOF, I have hereunto set my hand and affixed my Notarial Seal



Sara Lovely
Notary Public in and for the State of Montana
Printed Name: Sara Lovely
Residing at: Billings mt
My commission expires: 9-14-26