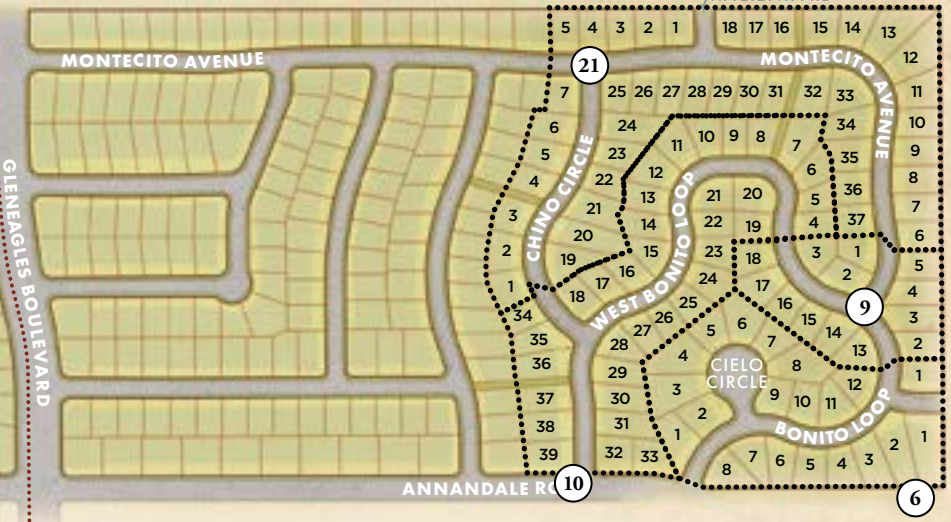


High Sierra < > The Ranch



Click here for all labels - click below to highlight specific areas:

Currently Active/Built Subdivision Filings:

- 6th • 21 Lots
- 9th • 13 Lots
- 10th • 36 Lots
- 14th • 88 Lots
- 15th • 27 Lots
- 16th • 14 Lots

Under Construction Summer 2022 Subdivision Filings:

- 17th • 35 Lots
- 18th • 25 Lots
- 19th • 16 Lots
- 21st • 44 Lots

Future Filing Not Under Construction

- 20th • 63 Lots

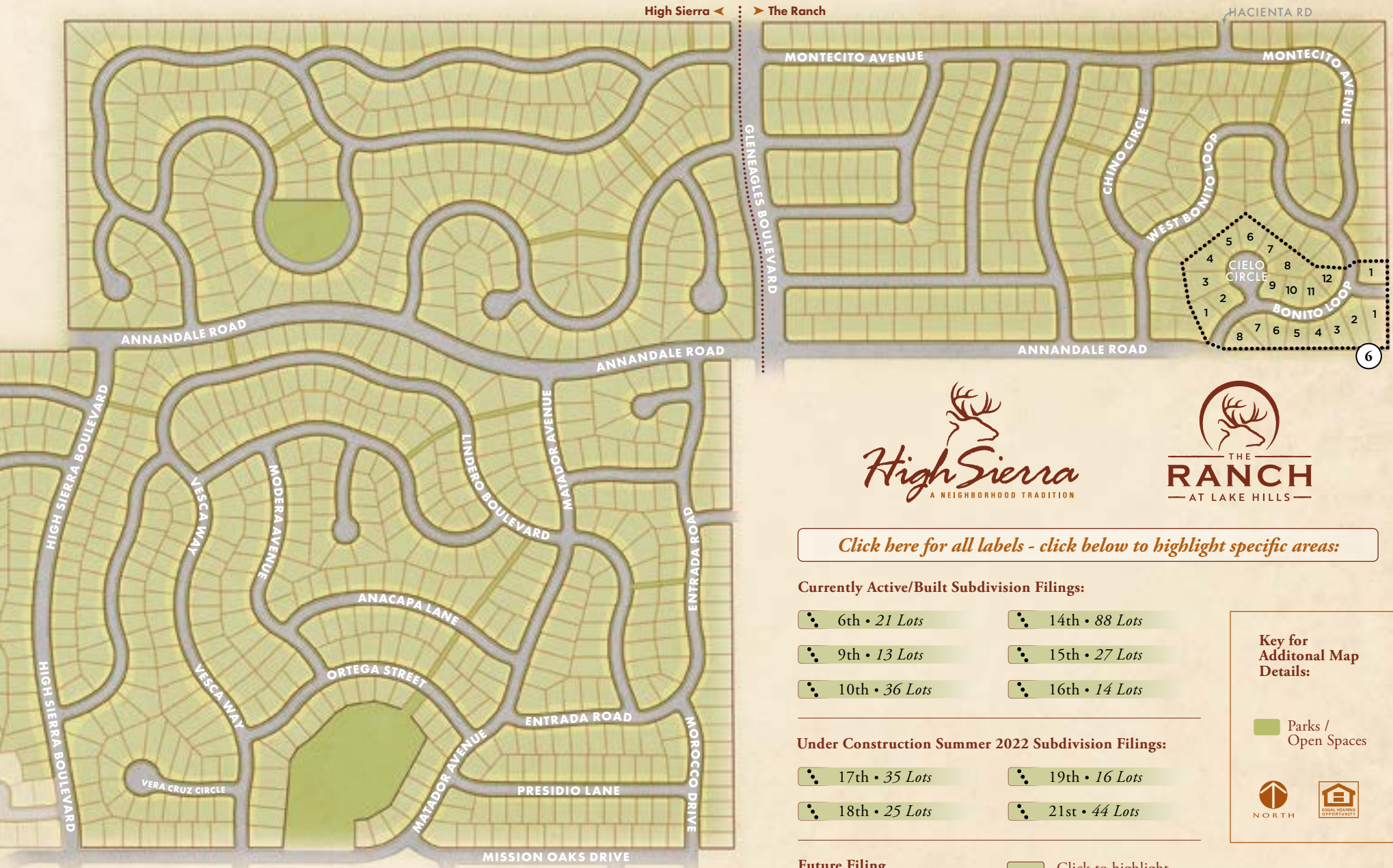
Click to highlight all vacant land for future developments

Key for Additional Map Details:

Parks / Open Spaces



This master plan illustration is an artist's interpretation. Please see the subdivision plat documents as recorded with Yellowstone County, Montana for all technical details and legal requirements. The Developer reserves the right to change or modify the master plan without prior notice or obligation.



High Sierra < > The Ranch

HACIENDA RD



Click here for all labels - click below to highlight specific areas:

Currently Active/Built Subdivision Filings:

- 6th • 21 Lots
- 14th • 88 Lots
- 9th • 13 Lots
- 15th • 27 Lots
- 10th • 36 Lots
- 16th • 14 Lots

Under Construction Summer 2022 Subdivision Filings:

- 17th • 35 Lots
- 19th • 16 Lots
- 18th • 25 Lots
- 21st • 44 Lots

Future Filing

- 20th • 63 Lots

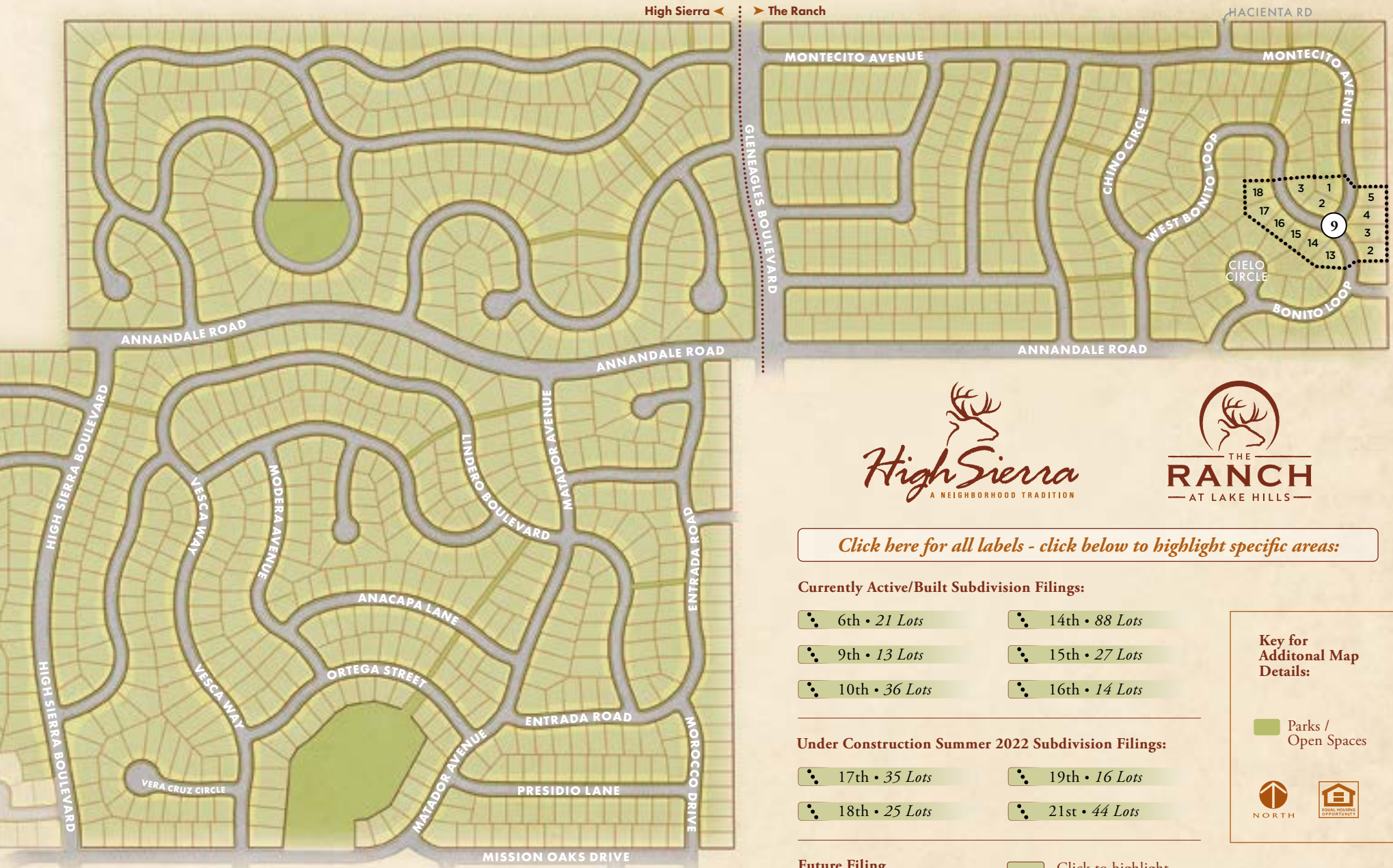
Click to highlight all vacant land for future developments

Key for Additional Map Details:

Parks / Open Spaces



This master plan illustration is an artist's interpretation. Please see the subdivision plat documents as recorded with Yellowstone County, Montana for all technical details and legal requirements. The Developer reserves the right to change or modify the master plan without prior notice or obligation.



Click here for all labels - click below to highlight specific areas:

Currently Active/Built Subdivision Filings:

- 6th • 21 Lots
- 14th • 88 Lots
- 9th • 13 Lots
- 15th • 27 Lots
- 10th • 36 Lots
- 16th • 14 Lots

Under Construction Summer 2022 Subdivision Filings:

- 17th • 35 Lots
- 19th • 16 Lots
- 18th • 25 Lots
- 21st • 44 Lots

Future Filing Not Under Construction

- 20th • 63 Lots

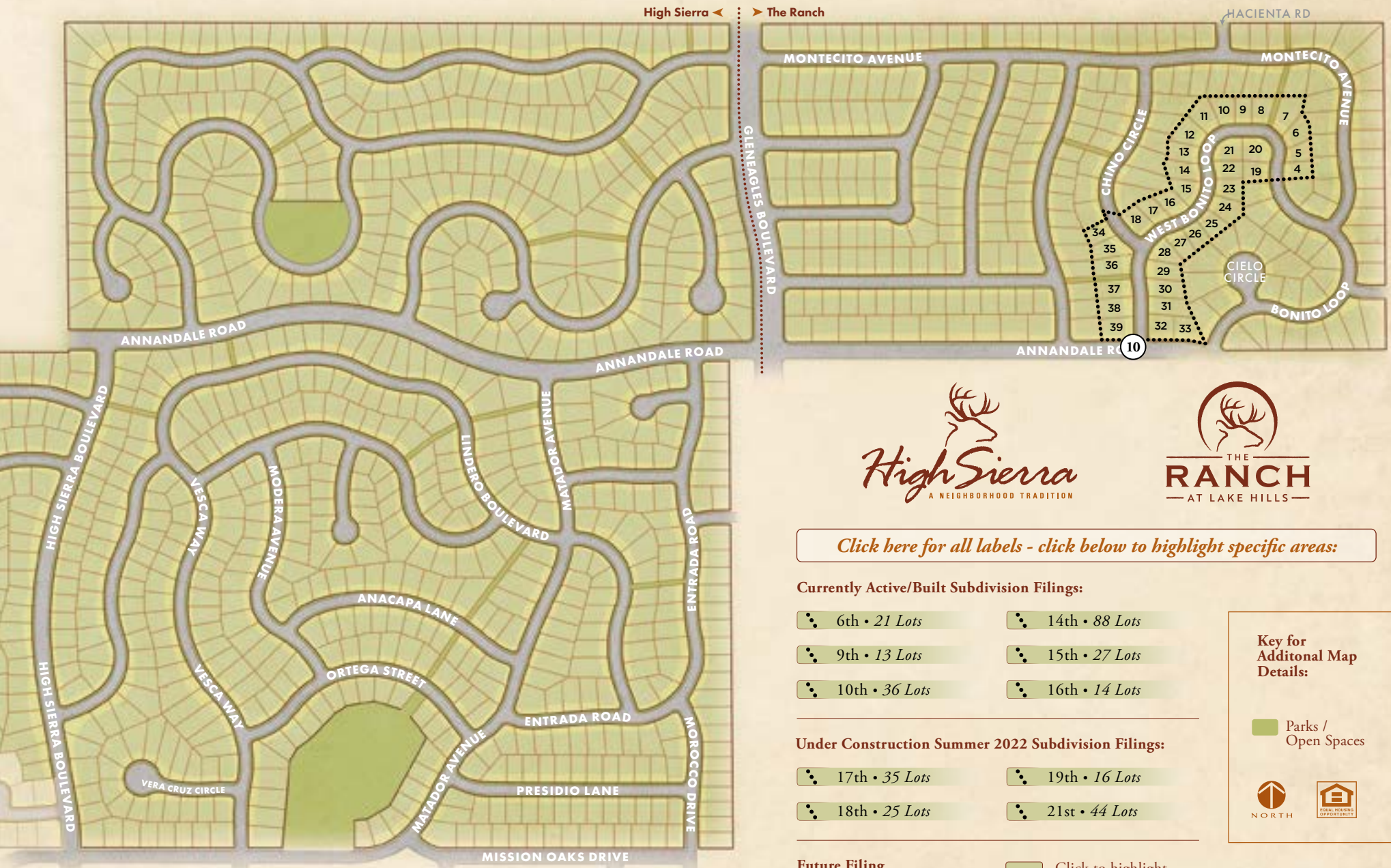
Click to highlight all vacant land for future developments

Key for Additional Map Details:

Parks / Open Spaces



This master plan illustration is an artist's interpretation. Please see the subdivision plat documents as recorded with Yellowstone County, Montana for all technical details and legal requirements. The Developer reserves the right to change or modify the master plan without prior notice or obligation.



High Sierra < > The Ranch

HACIENDA RD



Click here for all labels - click below to highlight specific areas:

Currently Active/Built Subdivision Filings:

- 6th • 21 Lots
- 14th • 88 Lots
- 9th • 13 Lots
- 15th • 27 Lots
- 10th • 36 Lots
- 16th • 14 Lots

Under Construction Summer 2022 Subdivision Filings:

- 17th • 35 Lots
- 19th • 16 Lots
- 18th • 25 Lots
- 21st • 44 Lots

Future Filing Not Under Construction

- 20th • 63 Lots

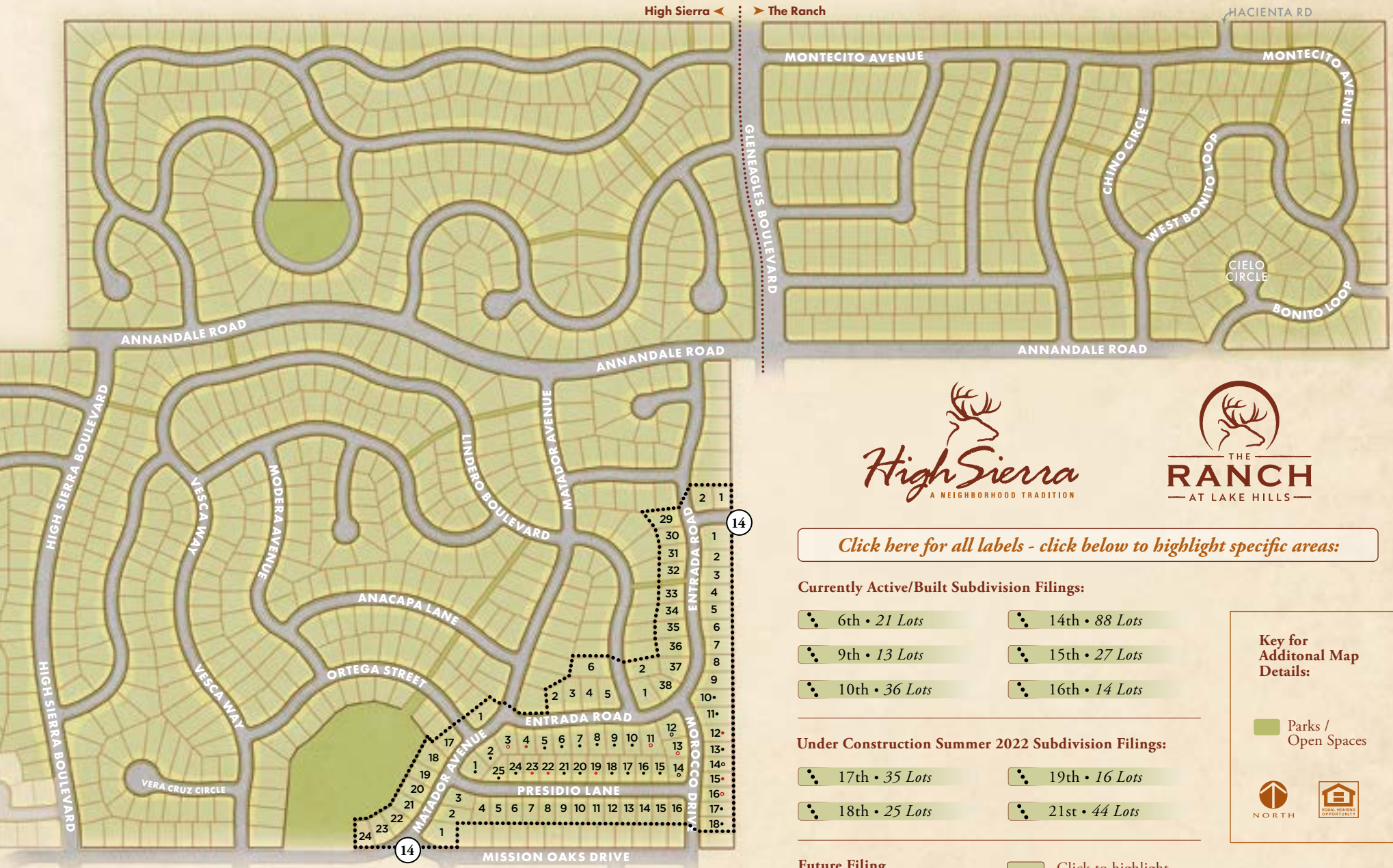
Click to highlight all vacant land for future developments

Key for Additional Map Details:

Parks / Open Spaces



This master plan illustration is an artist's interpretation. Please see the subdivision plat documents as recorded with Yellowstone County, Montana for all technical details and legal requirements. The Developer reserves the right to change or modify the master plan without prior notice or obligation.



High Sierra < > The Ranch



Click here for all labels - click below to highlight specific areas:

Currently Active/Built Subdivision Filings:

- 6th • 21 Lots
- 14th • 88 Lots
- 9th • 13 Lots
- 15th • 27 Lots
- 10th • 36 Lots
- 16th • 14 Lots

Under Construction Summer 2022 Subdivision Filings:

- 17th • 35 Lots
- 19th • 16 Lots
- 18th • 25 Lots
- 21st • 44 Lots

Future Filing Not Under Construction

- 20th • 63 Lots

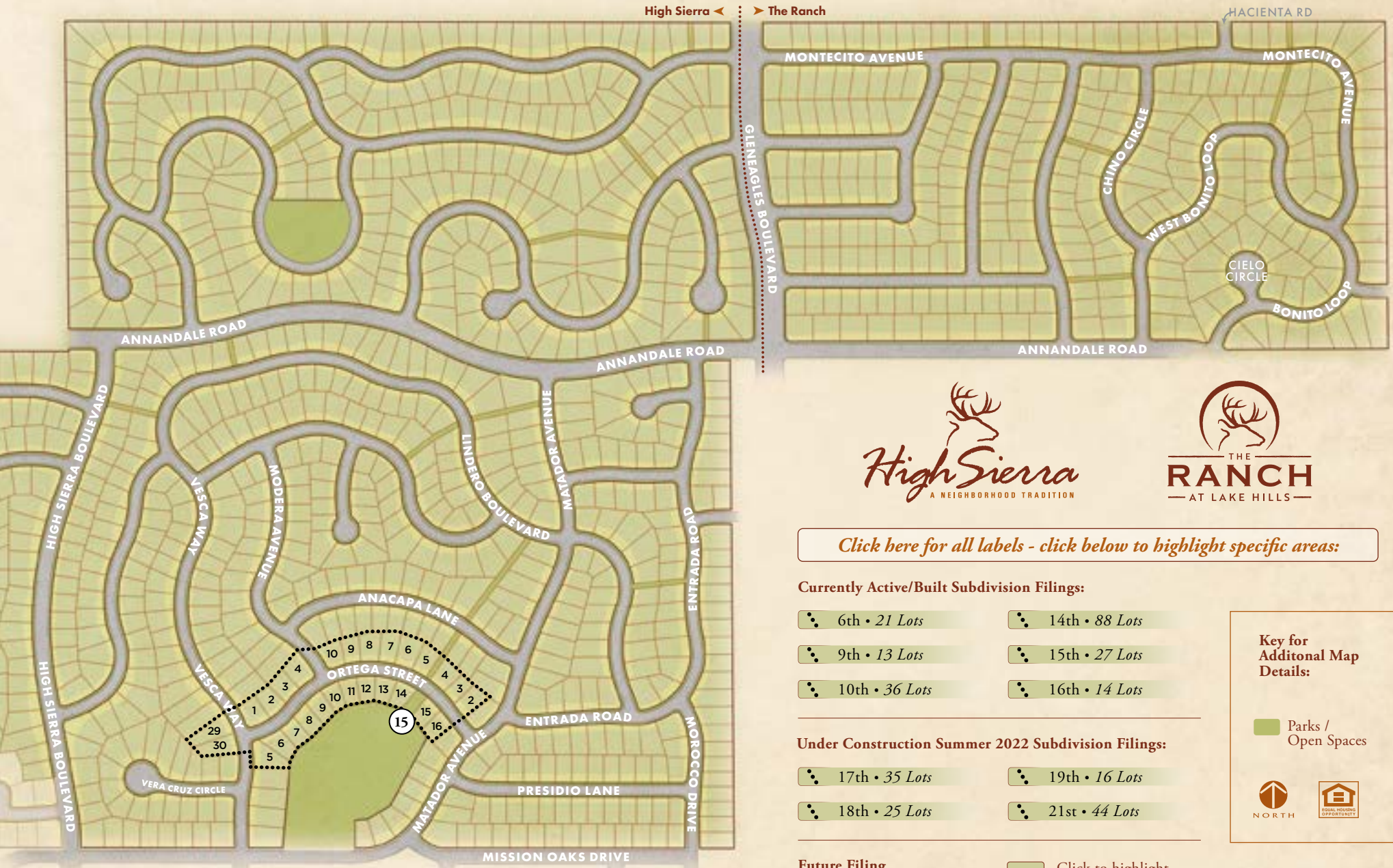
Click to highlight all vacant land for future developments

Key for Additional Map Details:

Parks / Open Spaces



This master plan illustration is an artist's interpretation. Please see the subdivision plat documents as recorded with Yellowstone County, Montana for all technical details and legal requirements. The Developer reserves the right to change or modify the master plan without prior notice or obligation.



High Sierra < > The Ranch

HACIENTA RD

MONTECITO AVENUE

MONTECITO AVENUE

CHINO CIRCLE

WEST BONITO LOOP

CIELO CIRCLE

BONITO LOOP

ANNANDALE ROAD

ANNANDALE ROAD

HIGH SIERRA BOULEVARD

VESCA WAY

MODERA AVENUE

LINDERO BOULEVARD

MATADOR AVENUE

ENTRADA ROAD

ANACAPA LANE

ORTEGA STREET

ENTRADA ROAD

MOROCCO DRIVE

VERA CRUZ CIRCLE

PRESIDIO LANE

MISSION OAKS DRIVE



Click here for all labels - click below to highlight specific areas:

Currently Active/Built Subdivision Filings:

- 6th • 21 Lots
- 14th • 88 Lots
- 9th • 13 Lots
- 15th • 27 Lots
- 10th • 36 Lots
- 16th • 14 Lots

Under Construction Summer 2022 Subdivision Filings:

- 17th • 35 Lots
- 19th • 16 Lots
- 18th • 25 Lots
- 21st • 44 Lots

Future Filing Not Under Construction

- 20th • 63 Lots

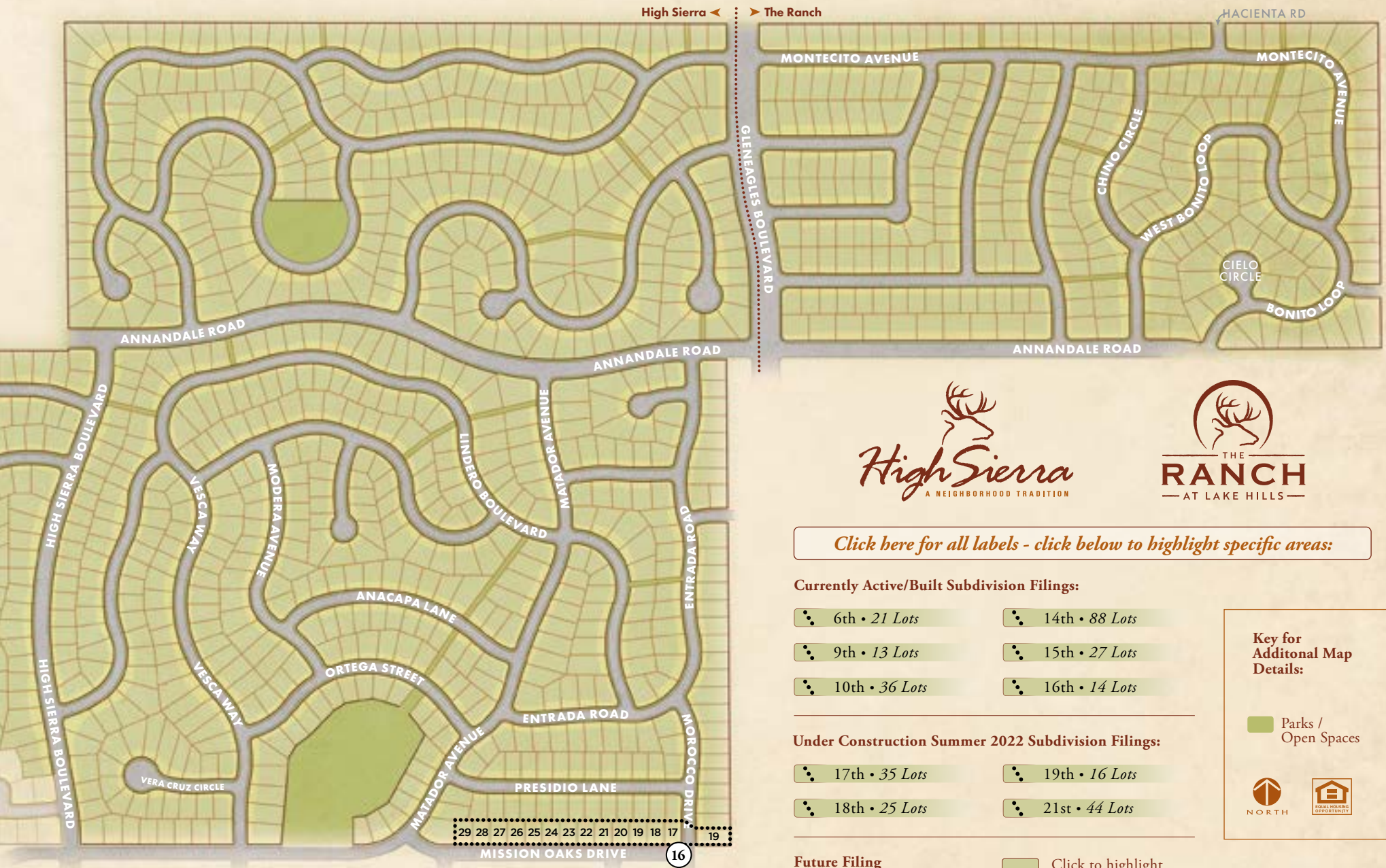
Key for Additional Map Details:

Parks / Open Spaces



Click to highlight all vacant land for future developments

This master plan illustration is an artist's interpretation. Please see the subdivision plat documents as recorded with Yellowstone County, Montana for all technical details and legal requirements. The Developer reserves the right to change or modify the master plan without prior notice or obligation.



Click here for all labels - click below to highlight specific areas:

Currently Active/Built Subdivision Filings:

- 6th • 21 Lots
- 14th • 88 Lots
- 9th • 13 Lots
- 15th • 27 Lots
- 10th • 36 Lots
- 16th • 14 Lots

Under Construction Summer 2022 Subdivision Filings:

- 17th • 35 Lots
- 19th • 16 Lots
- 18th • 25 Lots
- 21st • 44 Lots

Future Filing Not Under Construction

- 20th • 63 Lots

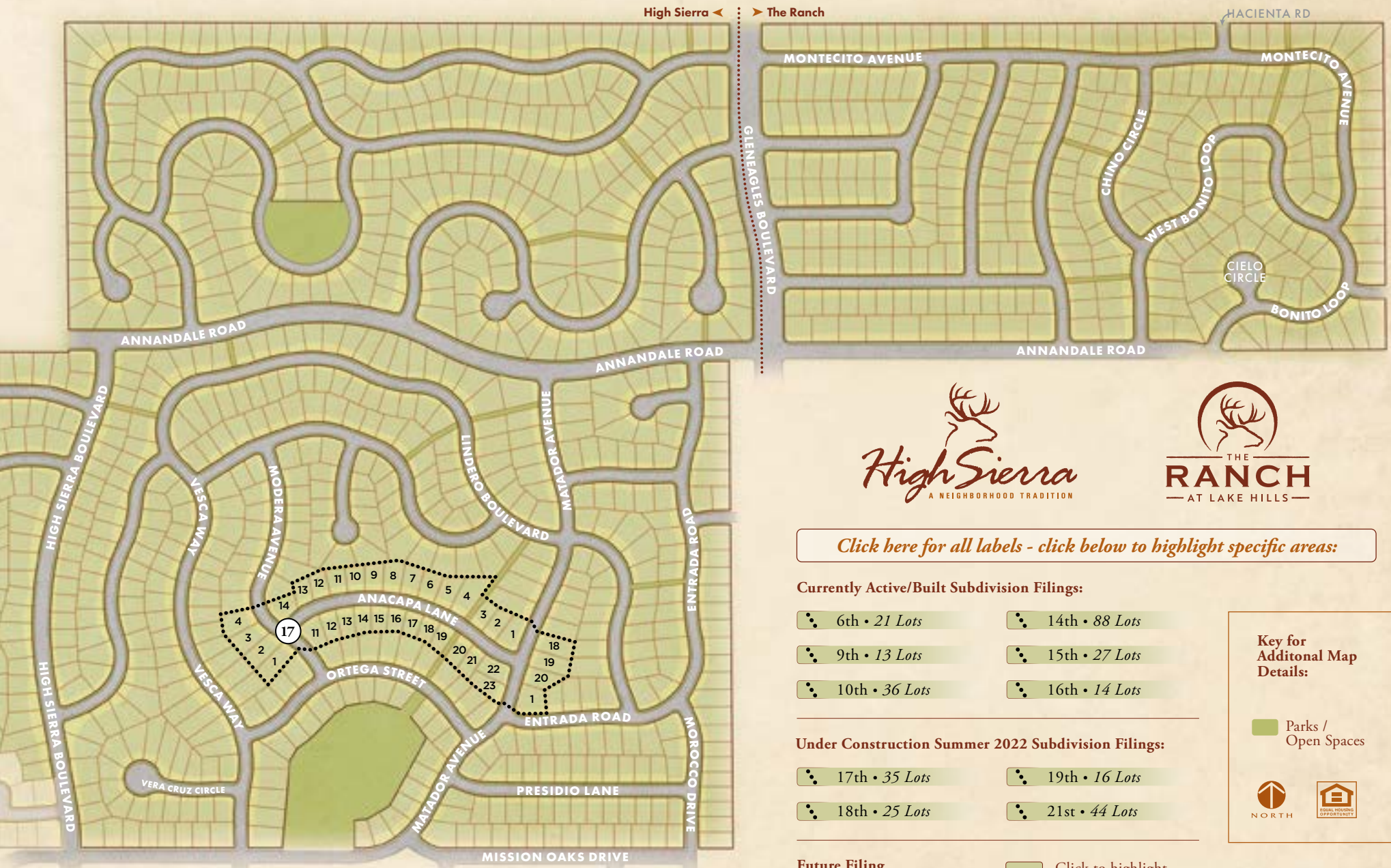
Click to highlight all vacant land for future developments

Key for Additional Map Details:

Parks / Open Spaces



This master plan illustration is an artist's interpretation. Please see the subdivision plat documents as recorded with Yellowstone County, Montana for all technical details and legal requirements. The Developer reserves the right to change or modify the master plan without prior notice or obligation.



High Sierra < > The Ranch

HACIENTA RD



Click here for all labels - click below to highlight specific areas:

Currently Active/Built Subdivision Filings:

- 6th • 21 Lots
- 14th • 88 Lots
- 9th • 13 Lots
- 15th • 27 Lots
- 10th • 36 Lots
- 16th • 14 Lots

Under Construction Summer 2022 Subdivision Filings:

- 17th • 35 Lots
- 19th • 16 Lots
- 18th • 25 Lots
- 21st • 44 Lots

Future Filing

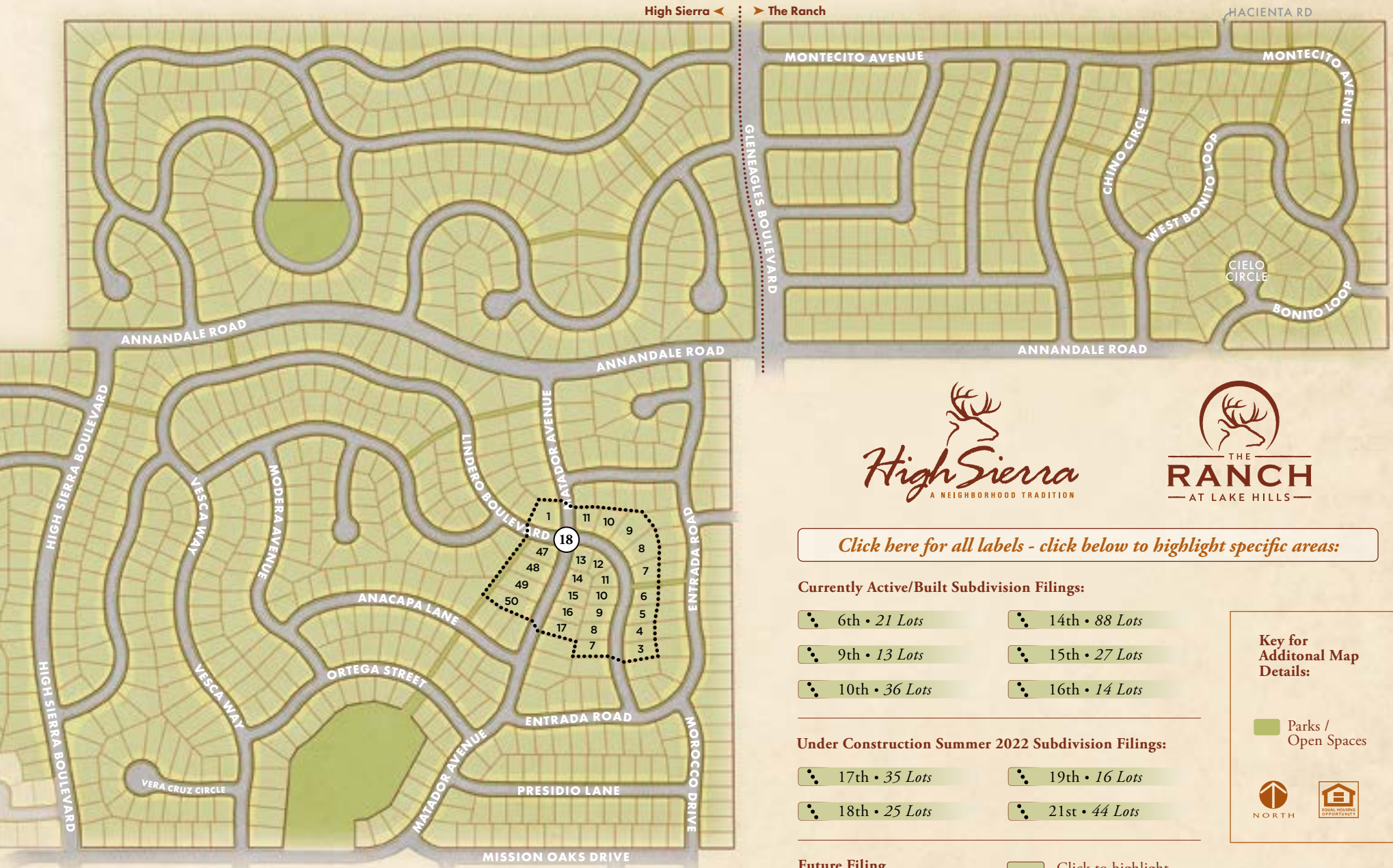
- Not Under Construction
- 20th • 63 Lots
- Click to highlight all vacant land for future developments

Key for Additional Map Details:

Parks / Open Spaces



This master plan illustration is an artist's interpretation. Please see the subdivision plat documents as recorded with Yellowstone County, Montana for all technical details and legal requirements. The Developer reserves the right to change or modify the master plan without prior notice or obligation.



Click here for all labels - click below to highlight specific areas:

Currently Active/Built Subdivision Filings:

- 6th • 21 Lots
- 14th • 88 Lots
- 9th • 13 Lots
- 15th • 27 Lots
- 10th • 36 Lots
- 16th • 14 Lots

Under Construction Summer 2022 Subdivision Filings:

- 17th • 35 Lots
- 19th • 16 Lots
- 18th • 25 Lots
- 21st • 44 Lots

Future Filing Not Under Construction

- 20th • 63 Lots

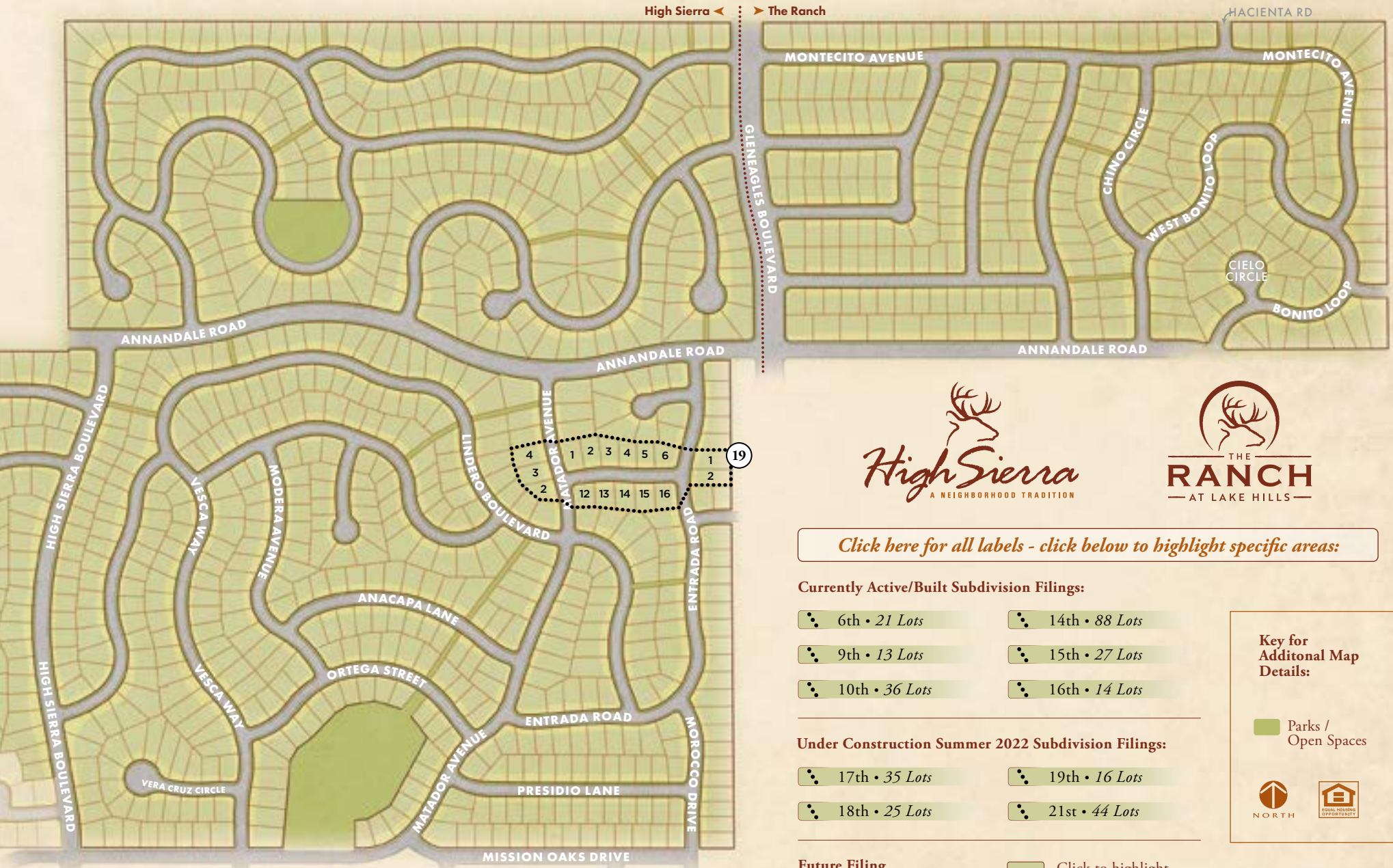
Click to highlight all vacant land for future developments

Key for Additional Map Details:

Parks / Open Spaces



This master plan illustration is an artist's interpretation. Please see the subdivision plat documents as recorded with Yellowstone County, Montana for all technical details and legal requirements. The Developer reserves the right to change or modify the master plan without prior notice or obligation.



Click here for all labels - click below to highlight specific areas:

Currently Active/Built Subdivision Filings:

- 6th • 21 Lots
- 14th • 88 Lots
- 9th • 13 Lots
- 15th • 27 Lots
- 10th • 36 Lots
- 16th • 14 Lots

Under Construction Summer 2022 Subdivision Filings:

- 17th • 35 Lots
- 19th • 16 Lots
- 18th • 25 Lots
- 21st • 44 Lots

Future Filing Not Under Construction

- 20th • 63 Lots

Click to highlight all vacant land for future developments

Key for Additional Map Details:

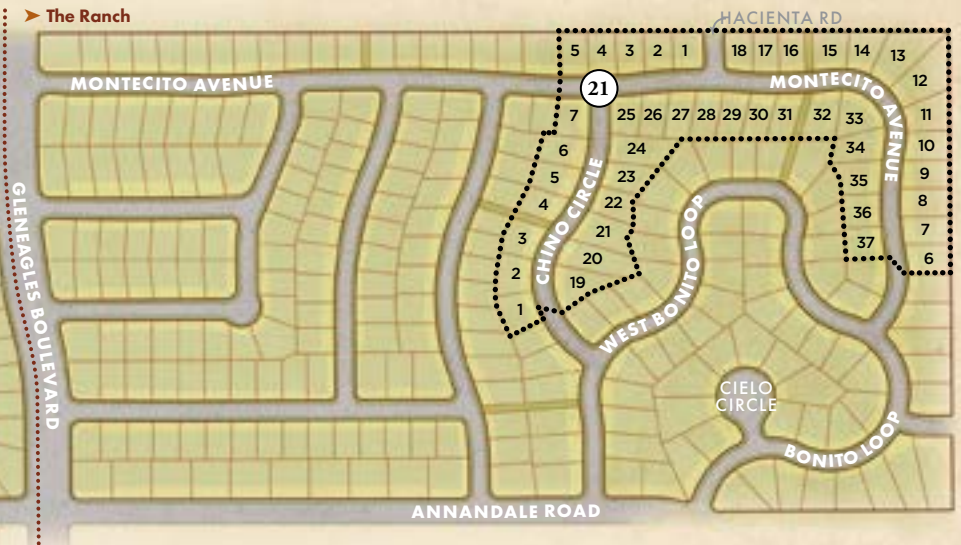
Parks / Open Spaces



This master plan illustration is an artist's interpretation. Please see the subdivision plat documents as recorded with Yellowstone County, Montana for all technical details and legal requirements. The Developer reserves the right to change or modify the master plan without prior notice or obligation.









High Sierra < > The Ranch





Click here for all labels - click below to highlight specific areas:


Currently Active/Built Subdivision Filings:


-  6th • 21 Lots
-  14th • 88 Lots
-  9th • 13 Lots
-  15th • 27 Lots
-  10th • 36 Lots
-  16th • 14 Lots

Under Construction Summer 2022 Subdivision Filings:

-  17th • 35 Lots
-  19th • 16 Lots
-  18th • 25 Lots
-  21st • 44 Lots

Future Filing

-  20th • 63 Lots

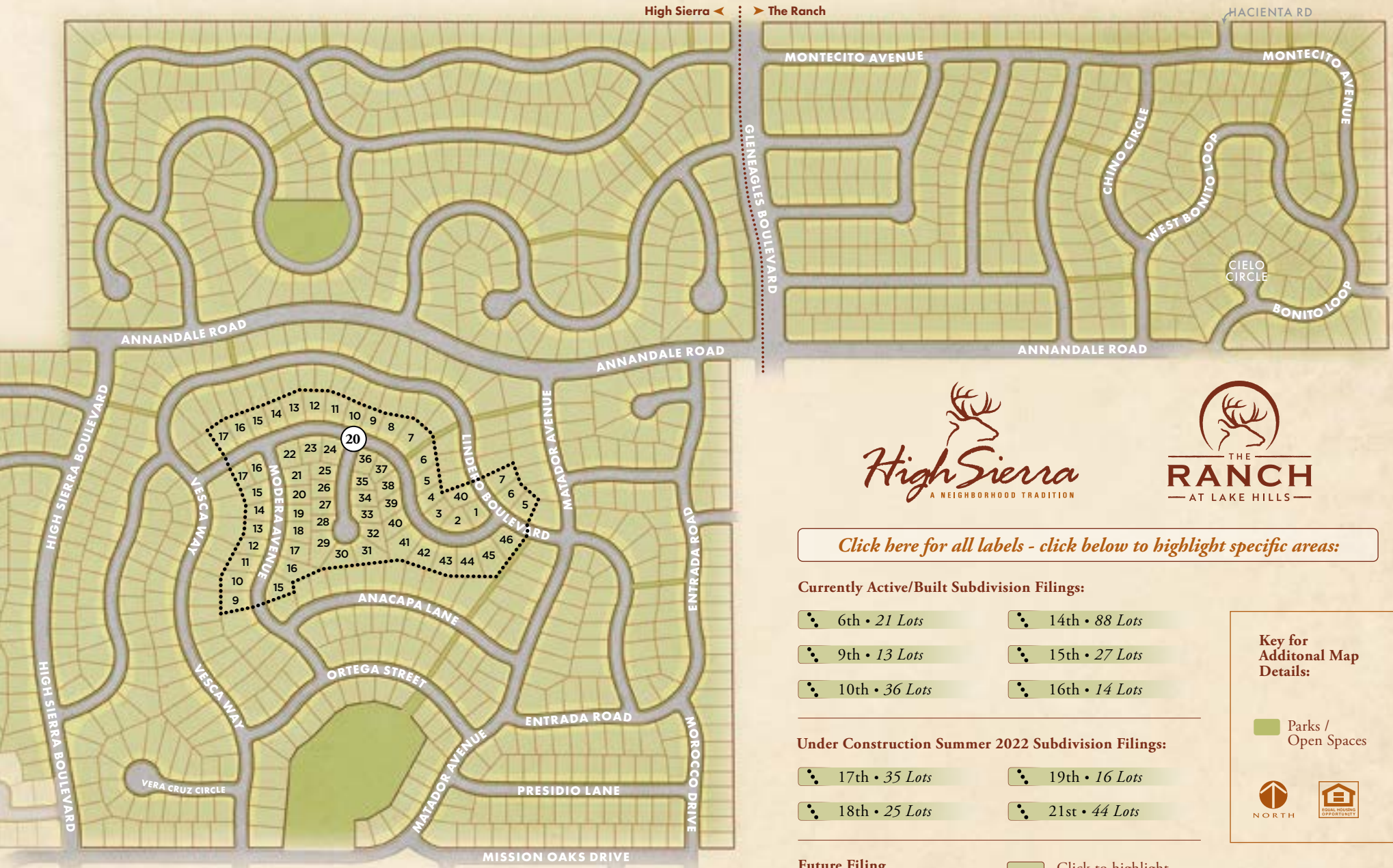
 Click to highlight all vacant land for future developments

Key for Additional Map Details:

 Parks / Open Spaces



This master plan illustration is an artist's interpretation. Please see the subdivision plat documents as recorded with Yellowstone County, Montana for all technical details and legal requirements. The Developer reserves the right to change or modify the master plan without prior notice or obligation.



High Sierra < > The Ranch



Click here for all labels - click below to highlight specific areas:

Currently Active/Built Subdivision Filings:

- 6th • 21 Lots
- 14th • 88 Lots
- 9th • 13 Lots
- 15th • 27 Lots
- 10th • 36 Lots
- 16th • 14 Lots

Under Construction Summer 2022 Subdivision Filings:

- 17th • 35 Lots
- 19th • 16 Lots
- 18th • 25 Lots
- 21st • 44 Lots

Future Filing Not Under Construction

- 20th • 63 Lots

Click to highlight all vacant land for future developments

Key for Additional Map Details:

Parks / Open Spaces



This master plan illustration is an artist's interpretation. Please see the subdivision plat documents as recorded with Yellowstone County, Montana for all technical details and legal requirements. The Developer reserves the right to change or modify the master plan without prior notice or obligation.



High Sierra < > The Ranch

HACIENTA RD



Click here for all labels - click below to highlight specific areas:

Currently Active/Built Subdivision Filings:

- 6th • 21 Lots
- 14th • 88 Lots
- 9th • 13 Lots
- 15th • 27 Lots
- 10th • 36 Lots
- 16th • 14 Lots

Under Construction Summer 2022 Subdivision Filings:

- 17th • 35 Lots
- 19th • 16 Lots
- 18th • 25 Lots
- 21st • 44 Lots

Future Filing

- 20th • 63 Lots
- Click to highlight all vacant land for future developments

Key for Additional Map Details:

Parks / Open Spaces



This master plan illustration is an artist's interpretation. Please see the subdivision plat documents as recorded with Yellowstone County, Montana for all technical details and legal requirements. The Developer reserves the right to change or modify the master plan without prior notice or obligation.